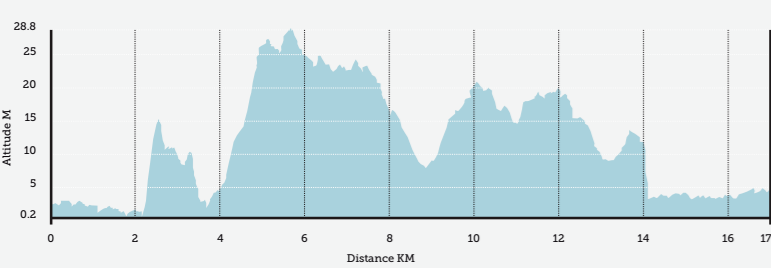


T&F Privlaka 1

The trail passes along the coastal belt, past very attractive beaches and campsites, and then crosses to the northern part and leads us to the Sabunike viewpoint and a view of endless sandy beaches. The final part takes us along the bike trail and local roads to the old centre of Privlaka, where we will get to know the westernmost point of Dalmatia. After that, we return along the sea to our destination, from where we started.

Start/Finish	Privlaka	Length	17.0 km
Via	Sabunike	Physical Difficulty	1/3
		Elevation	72 m

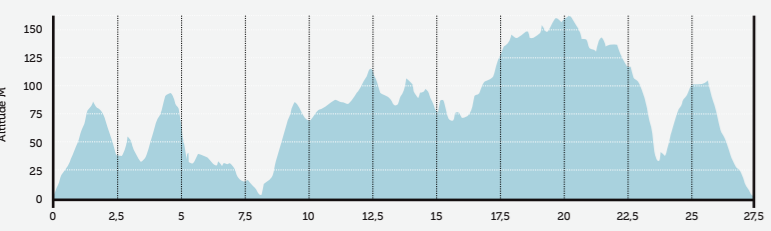


★
Route yet to be marked.

MTB Ražanac 1*

This circular trail is physically undemanding and is intended primarily for MTB riders who are looking for technically moderate terrain. Start from Ražanac, a small locality with a beautiful view of the Velebit mountain and National Park Paklenica, brings you a mild ascent towards Ljubački bay. Trail continues through typical mediterranean vegetation and fields, with short ascents and descents, and ends with the view of the church towers by the sea in Ražanac.

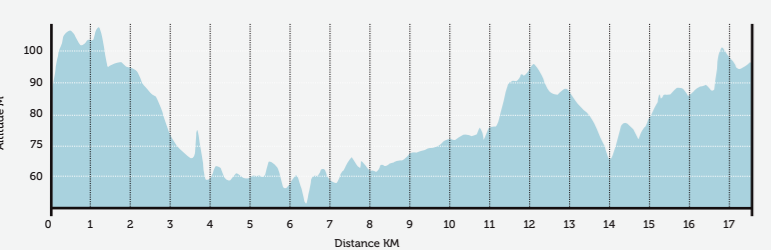
Start/Finish	Ražanac	Length	27.3 km
Via	Radovin - Ljubački stanovci	Physical Difficulty	1/3
		Technical Difficulty	2/3
		Elevation	440 m



T&F Zadar

After you had an opportunity to explore the historical and cultural values and the beauty of Zadar city you can take a break from the urban environment by visiting a nearby Musapstan park forest which is a perfect place to enjoy biking with a whole family. Local wide macadam roads through fields and olive plants is undemanding for biking and for sure it will be enjoyable riding experience for all.

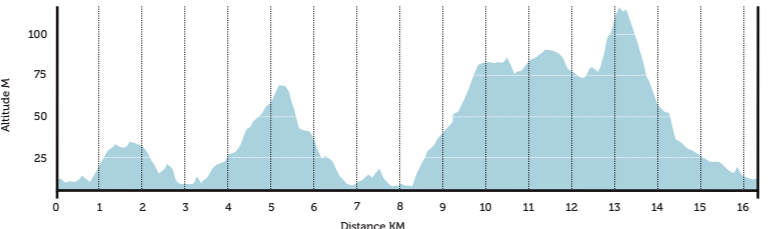
Start/Finish	Zadar	Length	17.6 km
Via	Musapstan Park Forest	Physical Difficulty	1/3
		Elevation	95 m



T&F Vir

If you have ever wanted to round a whole island on a bike, then this route is just as made for you. It will especially please recreational MTB riders or families with children on MTB or trekking bikes. The trail with a few shorter, slighter ascents rounds up the whole island of Vir and gives a nice view of all of its natural beauties. Passing by sandy beaches, macadam roads with panoramic view and a cross-cut view of the difference of the north and south part of the island, all make this ride very attractive. If we add up a fact that you can see the south part of the island of Pag and the Zadar Archipelago from the highest point of the Vir island, your satisfaction is guaranteed.

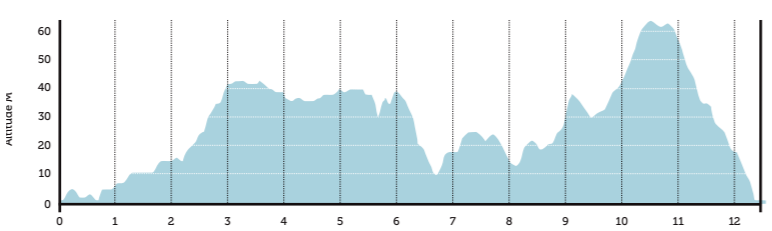
Start/Finish	Vir	Length	16.4 km
Via	Vir	Physical Difficulty	1/3
		Elevation	188 m



T&F Ražanac

Ražanac is a very nice small place with magnificent views of the National Park Paklenica and Velebit mountain. Route, intended for recreational MTB or trek riders and families with children, takes you on macadam road towards Rtina village, where it connects to the main road to the island of Pag. The road slightly ascends towards the fortress Kaštelina from where you can see the parts of the old town of Nin, its towers and church towers. During the stay in Ražanac, you can also explore other ways of recreation, such as rafting, hiking, free climbing or bungee jumping.

Start/Finish	Ražanac	Length	25.1 km
Via	Rtina	Physical Difficulty	1/3
		Elevation	163 m



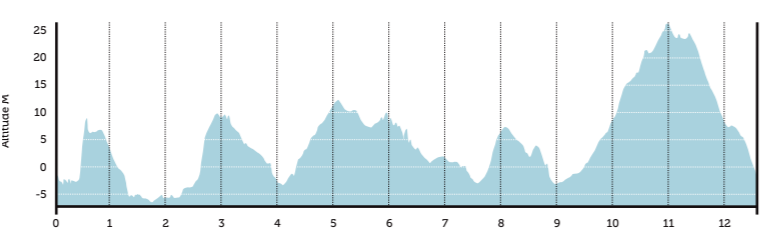
Did you know?

Town of Nin is the oldest Croatian royal town, over 3000 years old. Nin was the first historical, administrative, religious and cultural center of Croatia, where Croatian state was established. Its history is turbulent, it was destroyed and raised again several times, and in Roman times this town lived in prosperity. Situated in a hidden bay the charming surroundings of Nin and the town itself are the place for recreative riders and families where undemanding terrain, tourist resorts, beaches and numerous facilities allow the royal treatment to cyclists who want to explore the history and enjoy the benefits of tourist offer.

T&F Nin 1

This beautiful easy route, ideal for families with children, will lead you from the small town of Nin towards Privlaka, a flat peninsula surrounded by the sea and nice sandy beaches. An evening ride might be ideal for sightseeing because people say that the sunsets here are unforgettable. The route is laid-down, it won't tire you out and will give you magnificent views to all sides of the world. You can also take this opportunity to take a swim in a low and warm sea.

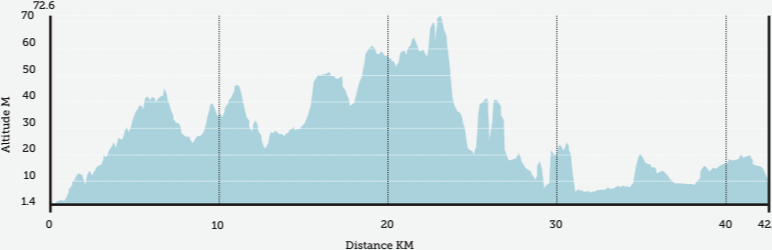
Start/Finish	Nin	Length	12.6 km
Via	Privlaka - Sabunike	Physical Difficulty	1/3
		Elevation	32 m



MTB Grand

Ahead of you is the longest and most demanding trail in this area. Don't worry - the trail doesn't have too many climbs, but it will delight you with new paths, villages, and motifs that you can't find on other trails in this area. You will be able to visit Duboka Draga cove, climb to the Jasenovo viewpoint and refresh yourself at the nearby spring. A solid surface will allow you to ride easily, and you will finish the trail faster than you expected.

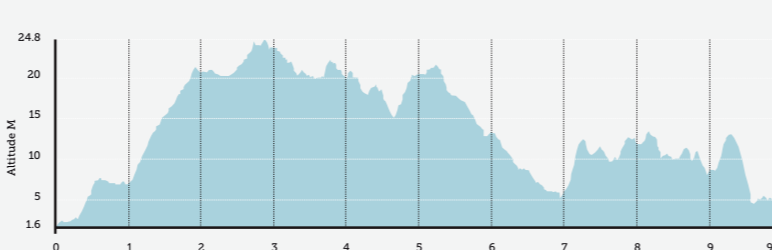
Start/Finish	Zaton	Length	42.5 km
Via	Žerava - Poljica - Vrsi - Jasenovo Bay - Nin	Physical Difficulty	2/3
		Technical Difficulty	2/3
		Elevation	320 m



T&F Privlaka 3_4

The trail will provide an ideal trip for families and those who are less prepared, that is, who want to enjoy a leisurely ride and sightseeing. Of course, there are no restrictions to try it for other users, who are more prepared and faster. The trail is oriented towards the hinterland of Privlaka. It will go around two picturesque churches, and after that it will return to Privlaka, to the sea.

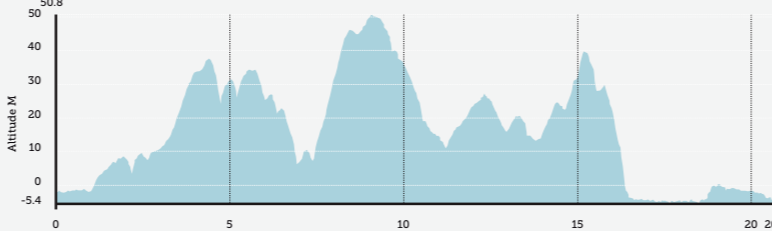
Start/Finish	Privlaka	Length	9.9 km
Via	St Kate's and St Vid's Church	Physical Difficulty	1/3
		Elevation	55 m



MTB Zaton 2

The trail passes along the coastal part of Zaton, forest trails towards Punta Skala, macadam trails along the farm to the ravine and the Nin salt pans, from where it returns to the starting point. The path passes through very diverse terrains - from coastal walkways and settlements to remote nature and macadam along the stream, and finally passes over the attractive bridge in Nin.

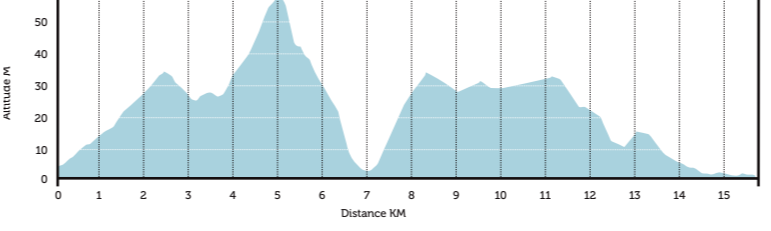
Start/Finish	Zaton	Physical Difficulty	1/3
Via	Petrčane - Nin	Technical Difficulty	1/3
Length	20.7 km	Elevation	165 m



Road Vir 2*

The island of Vir is a perfect destination for a family holiday. The tourist cycling route along the Vir archipelago will enchant you with its sand and pebble beaches situated next to pine woods, with a crystal clear sea and a magnificent view of Pag and Velebit. This easy cycling route can also be used as an addition to another route in the immediate vicinity of the royal town of Nin.

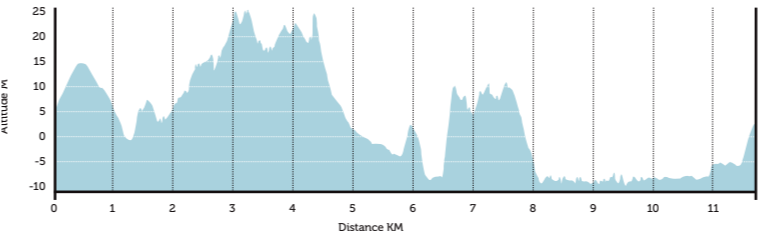
Start/Finish	Vir	Physical Difficulty	1/3
Length	15.7 km	Elevation	81 m



T&F Nin 2

An easy trail with almost undetectable altitude difference intended for recreational riders of basic fitness or families with children on MTB or trekking bikes. The trail starts from the settlement Vrsi which is located above the Nin lagoon and gives a nice view of the Velebit Mountain range and the old town of Nin. Passing along numerous local beaches in the shadow of the pine forests will make you stop for a while. If not to refresh in the clear sea, then at least to take photos of these unique motives.

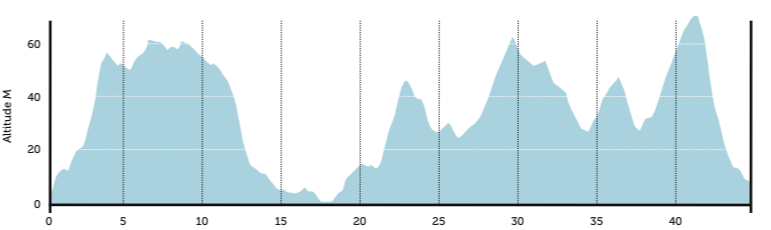
Start/Finish	Vrsi	Length	11.8 km
Via	Ričina Beach	Physical Difficulty	1/3
		Elevation	54 m



Road Zadar*

This route leads north from Zadar through Petrčane to Nin, the capital of many Croatian rulers, and continues through the fields of Zadar hinterland. It is intended for culture and history lovers who are looking for an easier ride with many historical sights which they can closely explore. Make sure to visit Zadar's unique worldwide projects - Greeting to the Sun and Sea organ.

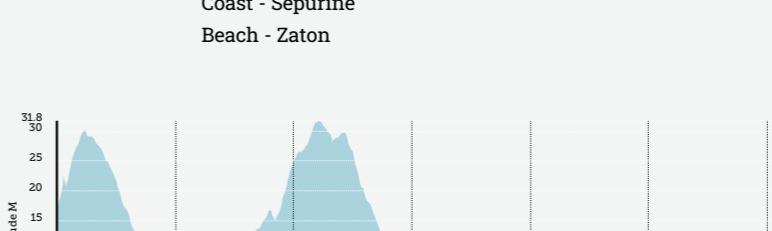
Start/Finish	Zadar	Length	44.7 km
Via	Vrsi - Nin	Physical Difficulty	1/3
		Elevation	181 m



T&F Zaton 6

The trail takes us through the fields north of Zaton, and then returns to the picturesque bay near Punta Šepurine. A beautiful backwater, with scattered vegetation and a nice rest area, followed by an attractive view from the Punta Šepurine peninsula, are certainly the dominant motifs of this trail.

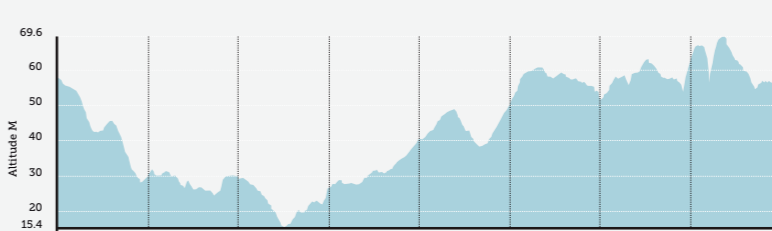
Start/Finish	Zaton Camp	Length	12.2 km
Via	North/Zaton Camp South Bilotinjak - Zaton Coast - Šepurine Beach - Zaton	Physical Difficulty	1/3
		Elevation	80 m



MTB Vrsi 1

The plain area through which the trail passes will allow it to be fun for almost all profiles of users, and undoubtedly everyone will enjoy the experience of nature and peace along the entire trail, just as they leave the very last houses of Vrsi.

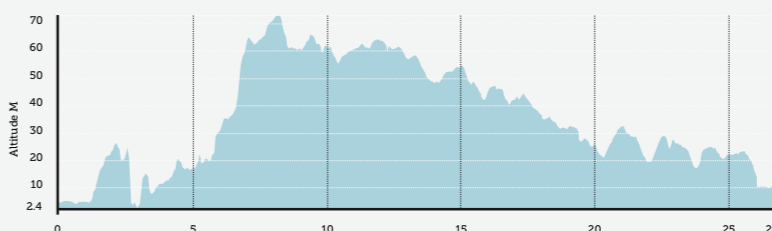
Start/Finish	Privlaka	Physical Difficulty	1/3
Via	Brđarići	Technical Difficulty	1/3
Length	15.9 km	Elevation	105 m



MTB Vrsi 4

The plain area through which the trail passes will allow it to be fun for almost all profiles of users, and undoubtedly everyone will enjoy the experience of nature and peace along the entire trail, just as they leave the very last houses of Vrsi.

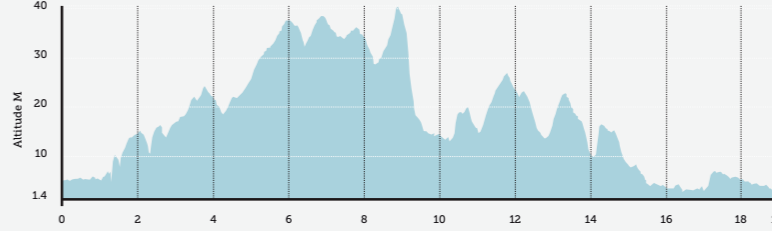
Start/Finish	Vrsi Mulo	Physical Difficulty	2/3
Via	Poljica	Technical Difficulty	2/3
Length	26.9 km	Elevation	185 m



MTB Zaton 3

The trail leads us along the Zaton coastal promenade to the old part of the settlement, and then along asphalt, forest and macadam roads through olive groves, cherry orchards and meadows, across fields and a small river. At the very end of the ride, we pass through Nin, from where we arrive at the coast in Zaton.

Start/Finish	Zaton	Length	19.1 km
Via	Miljašić Ravine - Grbe - Nin	Physical Difficulty	1/3
		Technical Difficulty	1/3
		Elevation	115 m



ZADAR! REGION

Say YES! to everything

Discover MTB, ROAD or FAMILY cycling routes in Zadar Region!

Zadar & Nin Riviera



ZADAR BIKE MAGIC

Download on the App Store | GET IT ON Google Play

www.zadarbikemagic.com



The diversity of the Zadar region provides fascinating experiences for cycling-lovers. The long and rugged coastline, an amazing archipelago, interesting and authentic hinterland with unique views such as Paklenica and the three river canyons, along with the moon-like surface of the magical island of Pag..., are just the highlights of what Zadar region has to offer!



MOUNTAIN BIKING



TREKING & FAMILY



ROAD BIKING

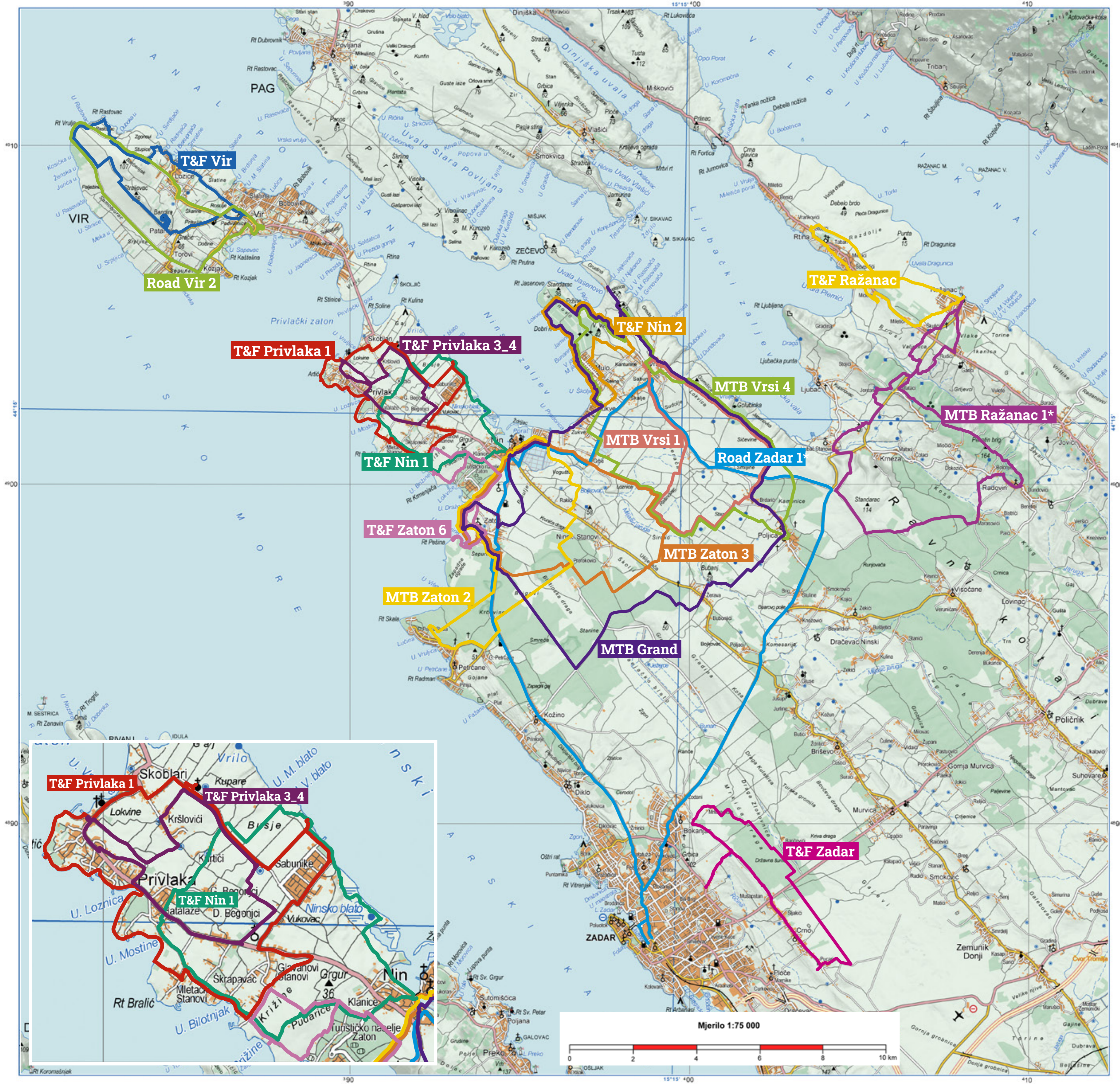


Find your route with downloadable GPS data and maps or download app with offline navigation!

www.zadarbikemagic.com

Download on the App Store | GET IT ON Google Play

Impressum / publisher: Zadar County Tourist Board, for the publisher: Mihaljčić Kadija, text: IFO Navigatio d.o.o., illustrations: photo: Boris Katan, Vedran Mirošević, Daria Perić, Ivica Perić, Anton Ukičić, Vikič list, CNTB active: Florjan Čeršič, design and prepress: Hoba Zadar, print: Kerschjaffert d.o.o. / Zagreb 2024.



Legend

Disclaimer: This map and accompanying information is intended solely to assist bicyclists in their selection of routes to ride on throughout Zadar Region. This information does not designate formal bikeways, so Zadar region Tourist Board (ZTB) does not guarantee the stability, condition or fitness of any of the listed routes. ZTB disclaims responsibility and shall not be answerable or held accountable in any matter for loss, damage or injury that may be suffered along any route marked as Zadar Bike Magic. Use at your own risk.

Izrada kartice: Sveučilište u Zagrebu - Geodetski fakultet - Katedra za kartografiju, 2019.
Autor: prof. dr. sc. Stanislav Franješ, Suradnik: izv. prof. dr. sc. Robert Župan